
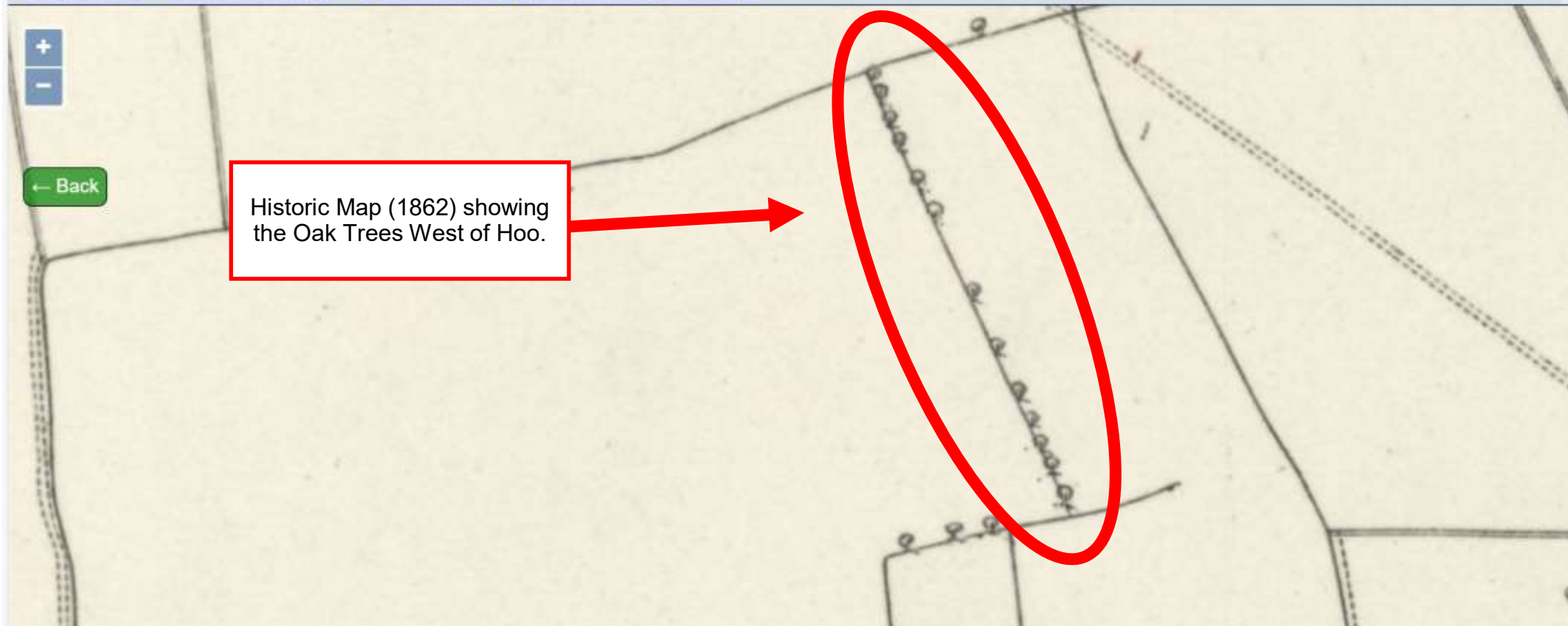


**Save Hoo's Oak Trees  
(TPA240717 and TPA240427)**

**Cultural and Historic Value  
- Old Imagery**





Historic Map (1862) showing  
the Oak Trees West of Hoo.






Search Google Earth

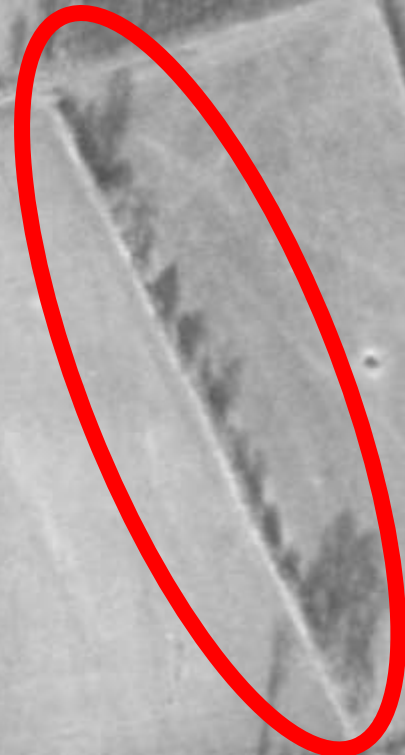


Historical imagery


< 1940-12-31 >



Historic Imagery (1940)  
showing the Oak Trees  
West of Hoo.



Layers








Search Google Earth



Historical imagery < 1960-12-31 > >|

1940 1960 1985 1990 2003 2006 2007 2009 2011 2013

Historic Imagery (1960)  
showing the Oak Trees  
West of Hoo.



Layers





Search Google Earth



Historical imagery < 1990-12-31 > >|

1940

1960

1985

1990

2003

2006


2007

2009

2011

2013

Historic Imagery (1990)  
showing the Oak Trees  
West of Hoo.



Layers







Historic Photo (1949) showing the Oak Trees West of Hoo.



Historic Painting (c.1880s/90s) by distinguished maritime artist William Lionel Wyllie showing St Werburgh Church, Hoo and Oak Trees within the historic landscape.



Foxhounds in the Woodland of Hoo  
W. L. Wyllie

